

Appendix A

Current Streetscape Configuration

Gore 67

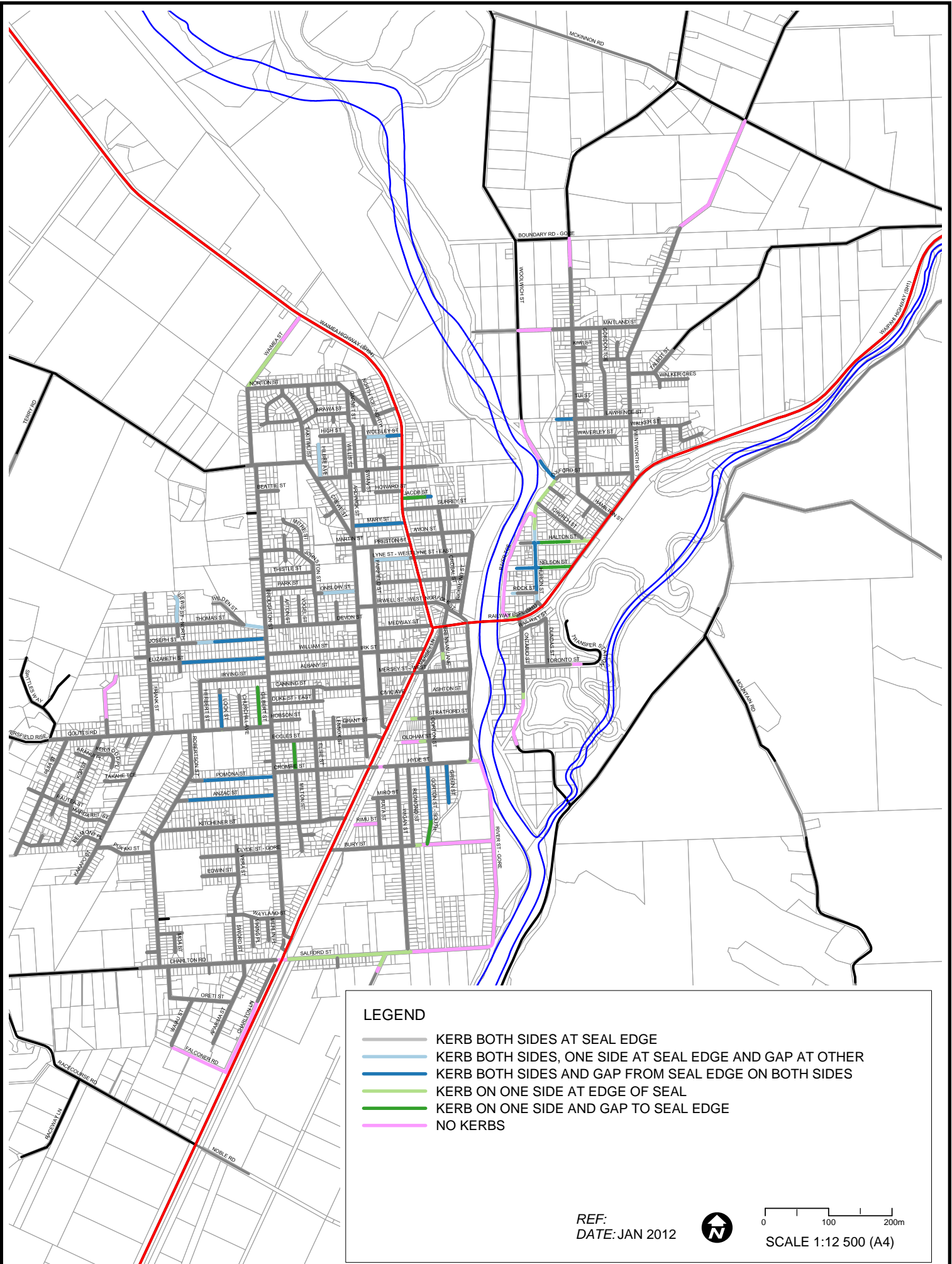
Mataura 68

Other Towns 69

Current Road Hierarchy

Gore 70

Mataura 71



LEGEND

- KERB BOTH SIDES AT SEAL EDGE
- KERB BOTH SIDES, ONE SIDE AT SEAL EDGE AND GAP AT OTHER
- KERB BOTH SIDES AND GAP FROM SEAL EDGE ON BOTH SIDES
- KERB ON ONE SIDE AT EDGE OF SEAL
- KERB ON ONE SIDE AND GAP TO SEAL EDGE
- NO KERBS

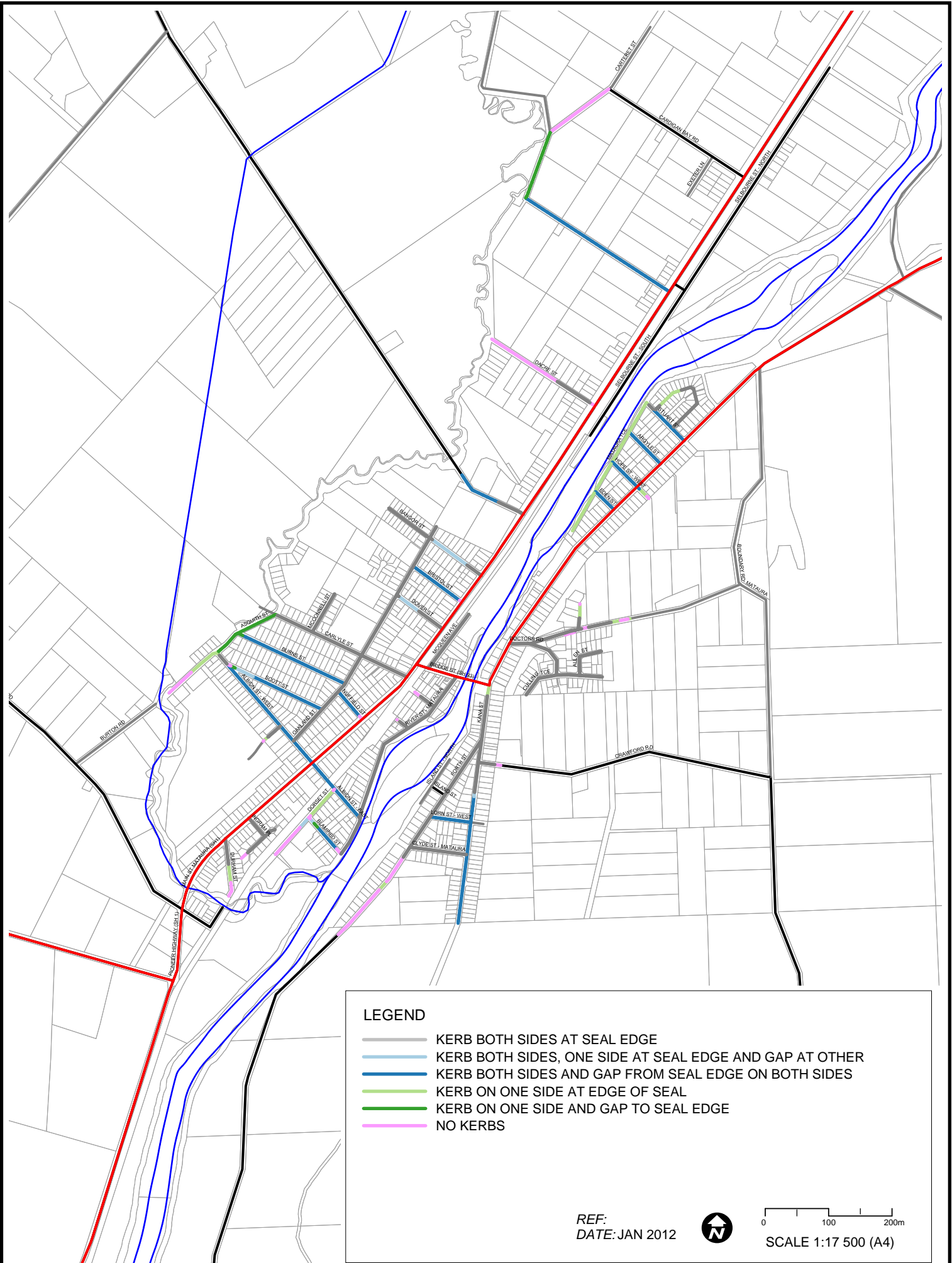
REF:
DATE: JAN 2012



0 100 200m

SCALE 1:12 500 (A4)

**GORE DISTRICT STREETScape POLICY 2011
CURRENT STREETScape CONFIGURATION: GORE**



LEGEND

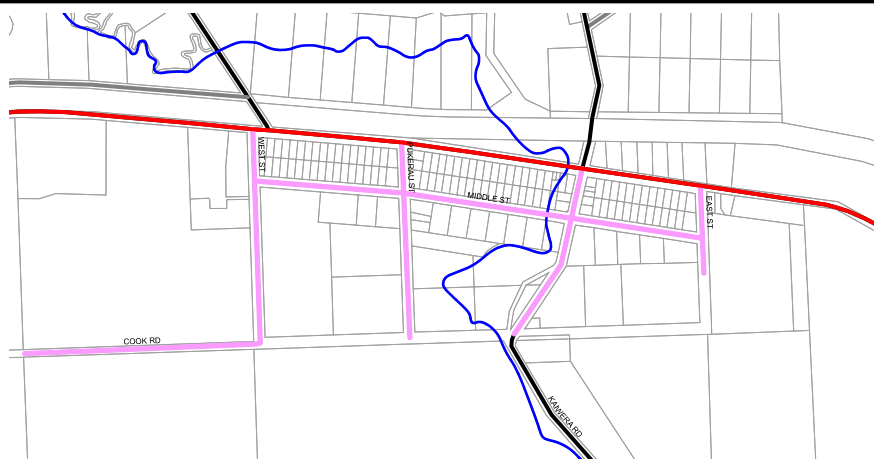
- KERB BOTH SIDES AT SEAL EDGE
- KERB BOTH SIDES, ONE SIDE AT SEAL EDGE AND GAP AT OTHER
- KERB BOTH SIDES AND GAP FROM SEAL EDGE ON BOTH SIDES
- KERB ON ONE SIDE AT EDGE OF SEAL
- KERB ON ONE SIDE AND GAP TO SEAL EDGE
- NO KERBS

REF:
DATE: JAN 2012

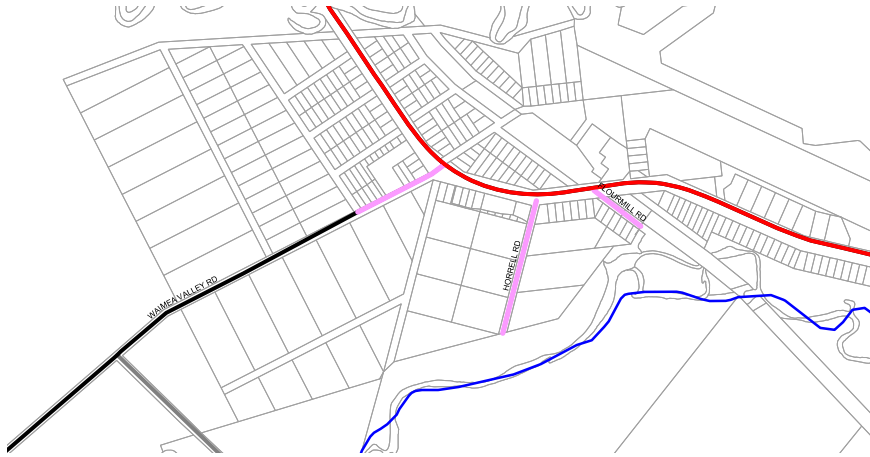


0 100 200m
SCALE 1:17 500 (A4)

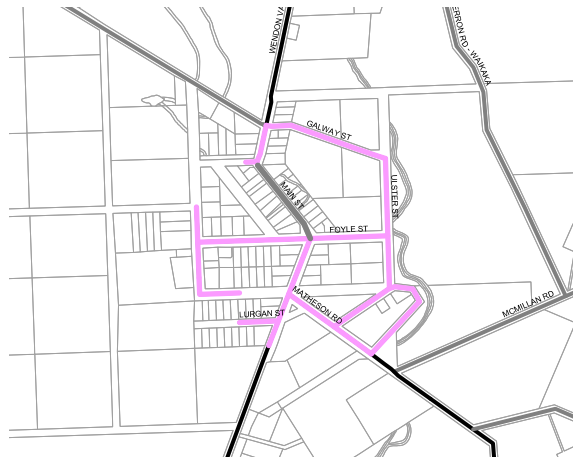
**GORE DISTRICT STREETSCAPE POLICY 2011
CURRENT STREETSCAPE CONFIGURATION: MATAURA**



PUKERAU









MANDEVILLE



WAIKAKA

LEGEND

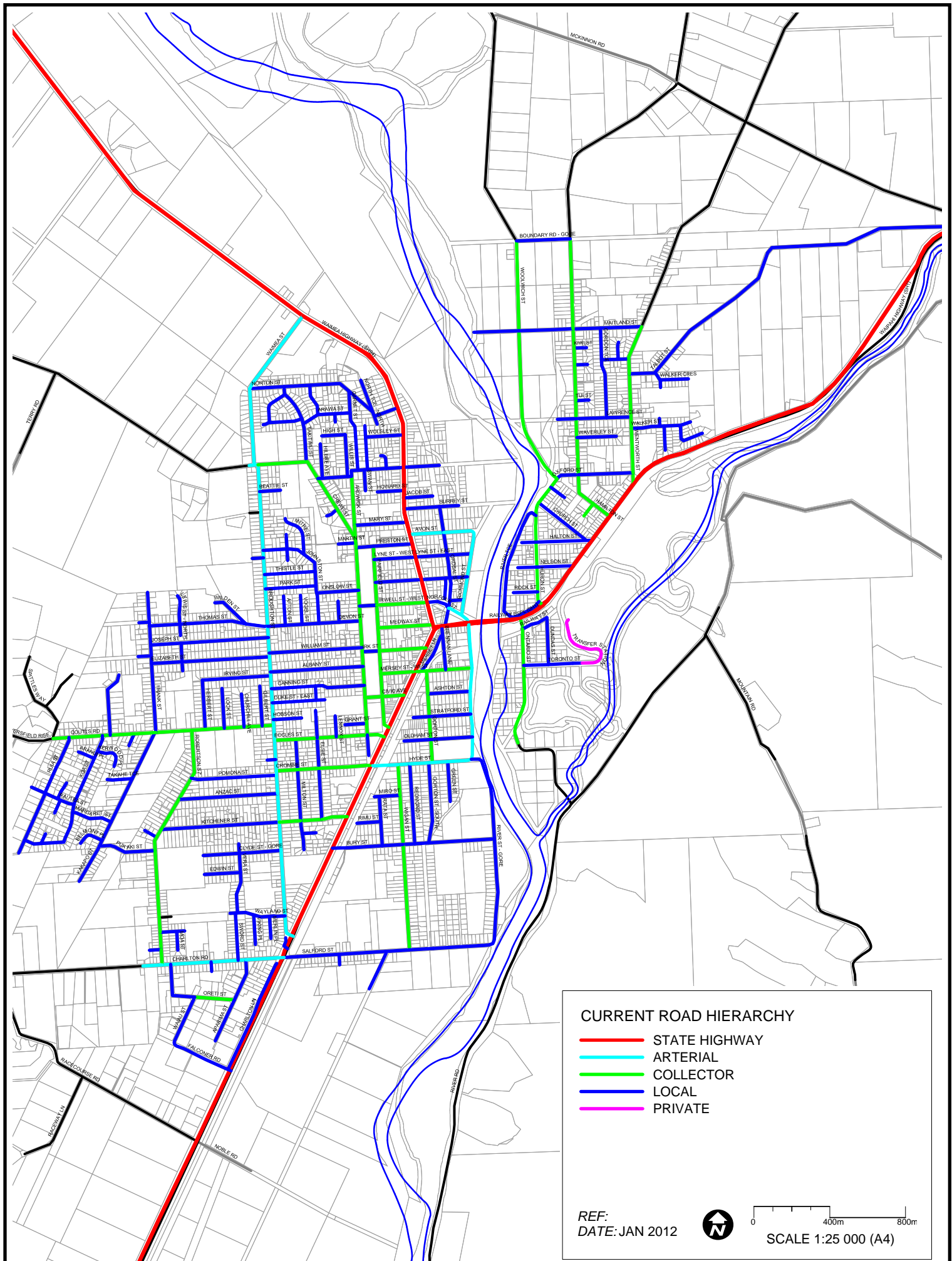
-  KERB BOTH SIDES AT SEAL EDGE
-  KERB BOTH SIDES, ONE SIDE AT SEAL EDGE AND GAP AT OTHER
-  KERB BOTH SIDES AND GAP FROM SEAL EDGE ON BOTH SIDES
-  KERB ON ONE SIDE AT EDGE OF SEAL
-  KERB ON ONE SIDE AND GAP TO SEAL EDGE
-  NO KERBS

REF:
DATE: JAN 2012

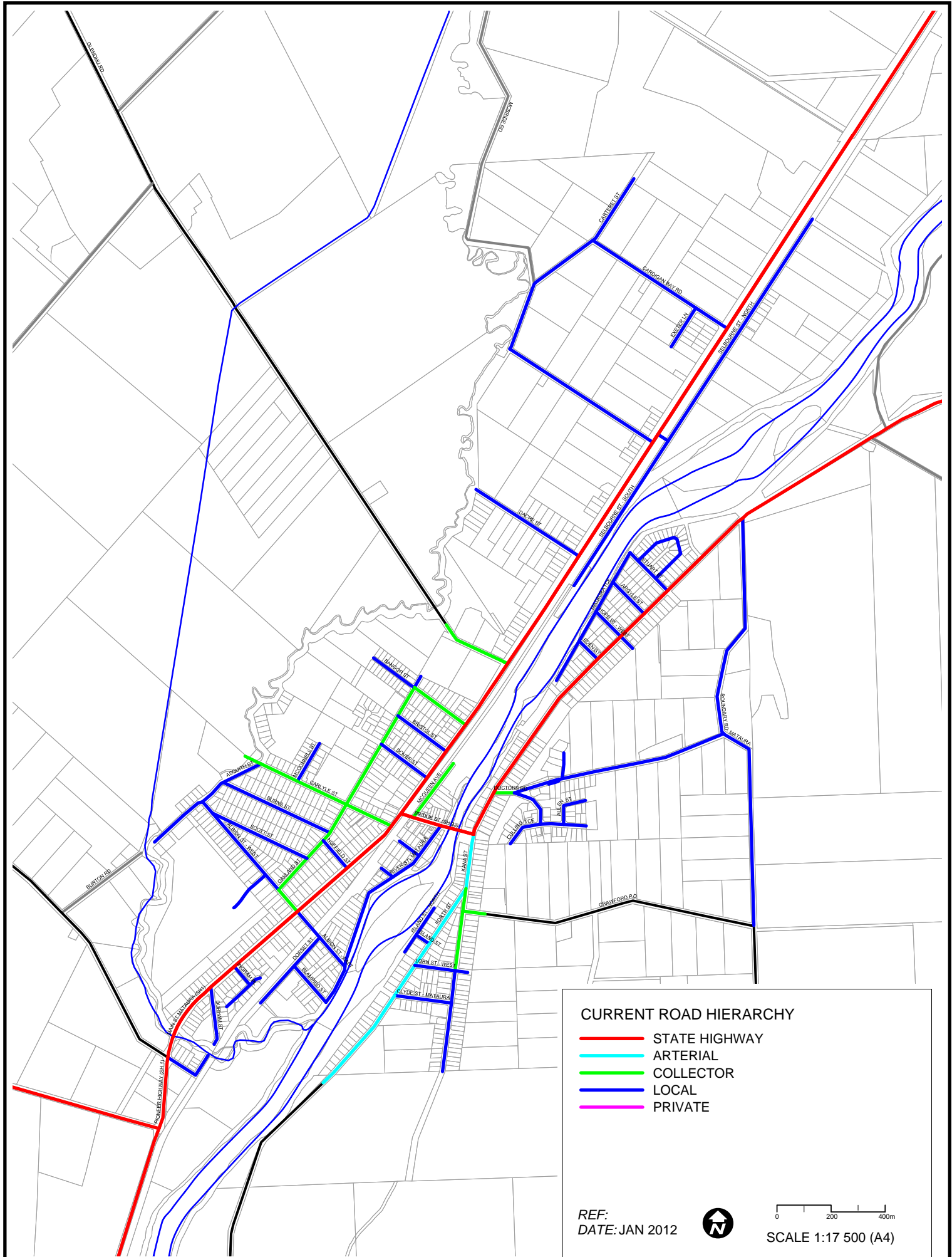


0 200 400m
SCALE 1:2 000 (A4)

**GORE DISTRICT STREETSCAPE POLICY 2011
CURRENT STREETSCAPE CONFIGURATION:
PUKERAU, MANDEVILLE & WAIKAKA**



GORE DISTRICT STREETScape POLICY 2011
CURRENT ROAD HIERARCHY: GORE



**GORE DISTRICT STREETSCAPE POLICY 2011
CURRENT ROAD HIERARCHY: MATAURA**